

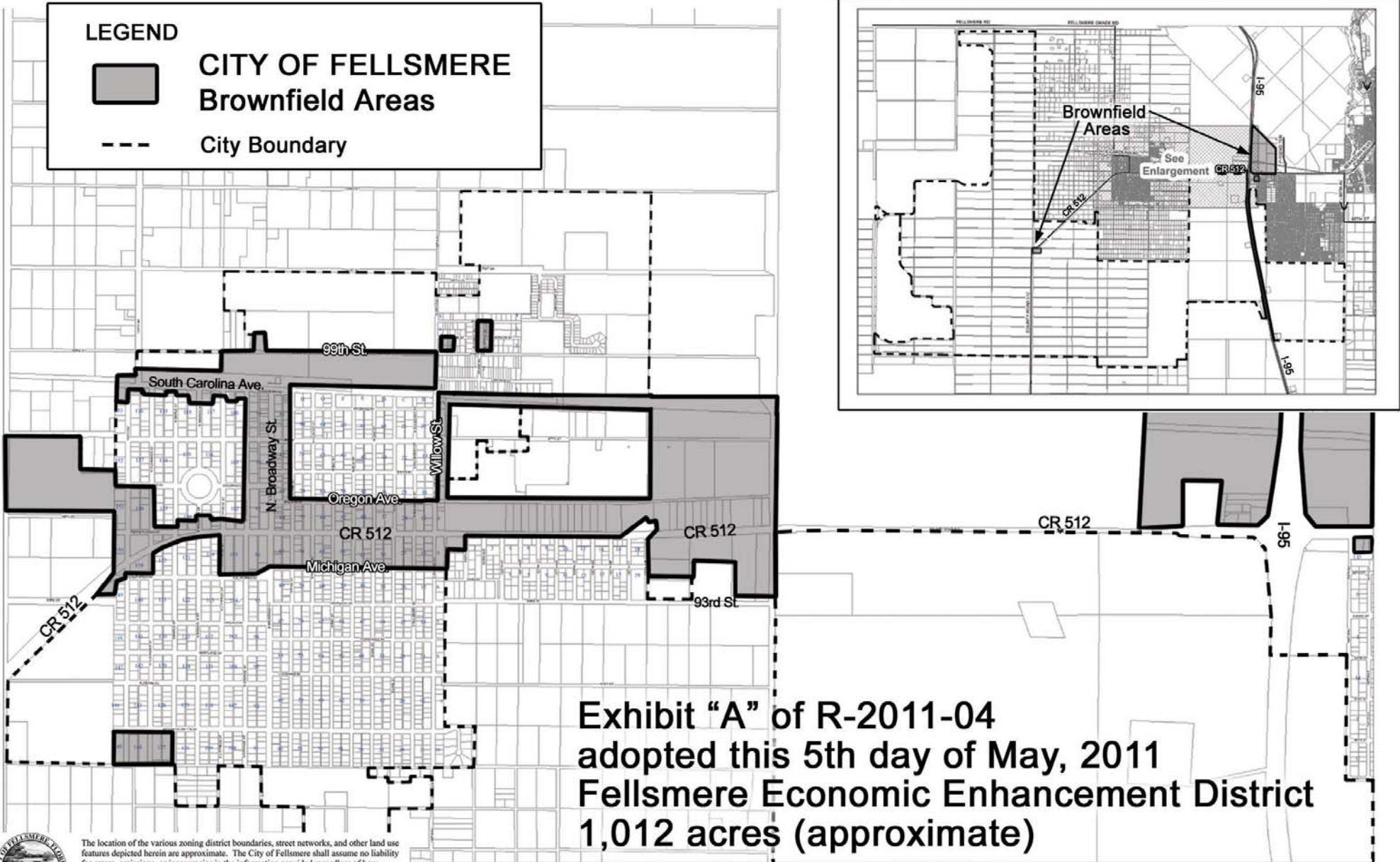


**LEGEND**

 **CITY OF FELLSMERE  
Brownfield Areas**

 **City Boundary**



**Exhibit "A" of R-2011-04  
adopted this 5th day of May, 2011  
Fellsmere Economic Enhancement District  
1,012 acres (approximate)**



The location of the various zoning district boundaries, street networks, and other land use features depicted herein are approximate. The City of Fellsmere shall assume no liability for errors, omissions, or inaccuracies in the information provided regardless of how caused, or any decisions made or actions taken by any person relying on any information or data furnished within. Information should be verified by contacting the City of Fellsmere.